

Appendix 5 Historic Scotland's last Monument Warden site sketch

HBM WARDEN SKETCH SHEET

Index No 2512.

Monument TRUDERSCAIE, hut circles

Region HIGHLAND

District SUTHERLAND

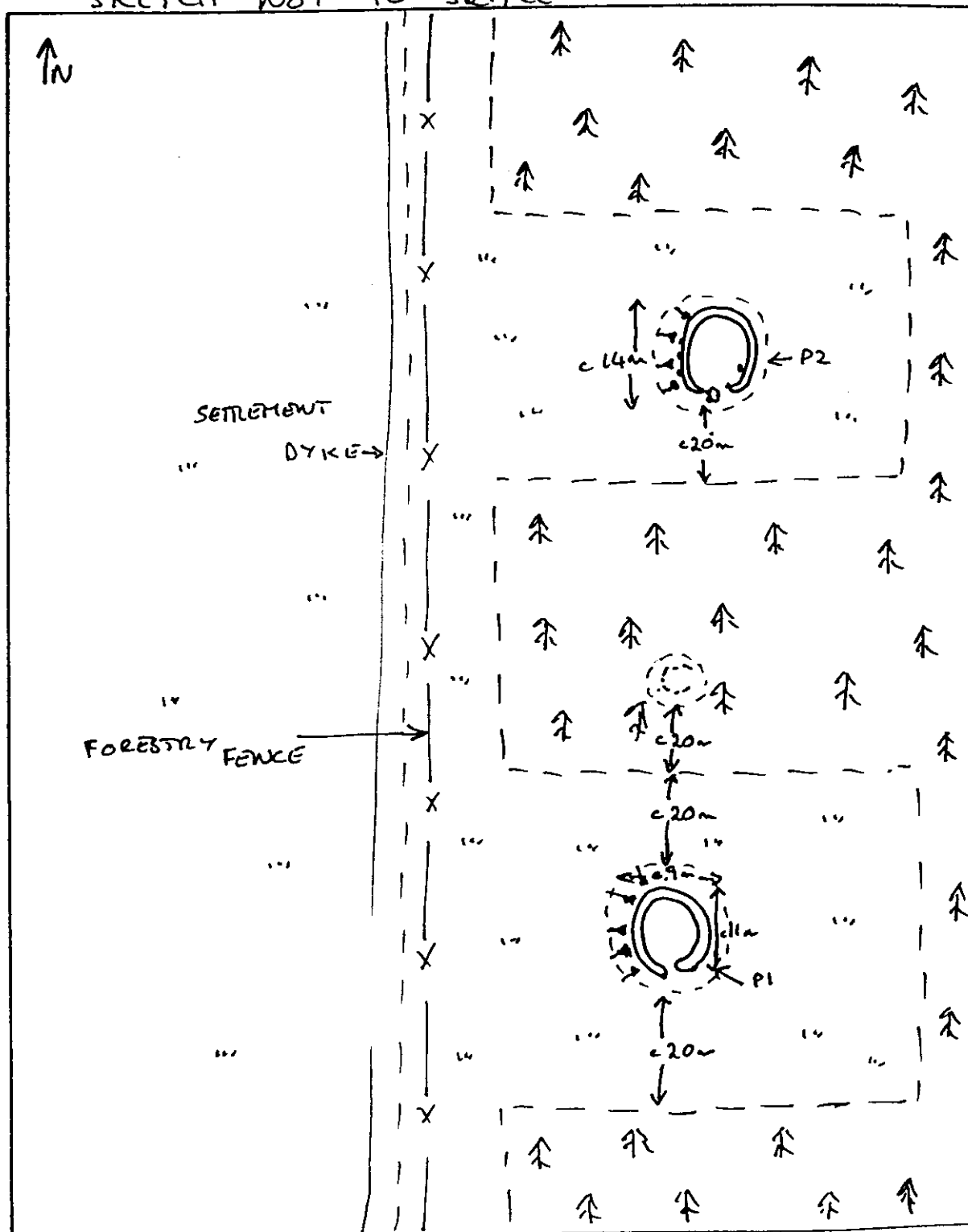
Initials of Recorder A.C.

Date of Visit 08-06-99

Visit No 03

See previous visit for rest of site 02-06-97.

SKETCH NOT TO SCALE



----- Scheduled area

HBM WARDEN SKETCH SHEET

Index No 2512

Monument TRUDERSCAIG, deserted township, hill circle
& clearance cairns

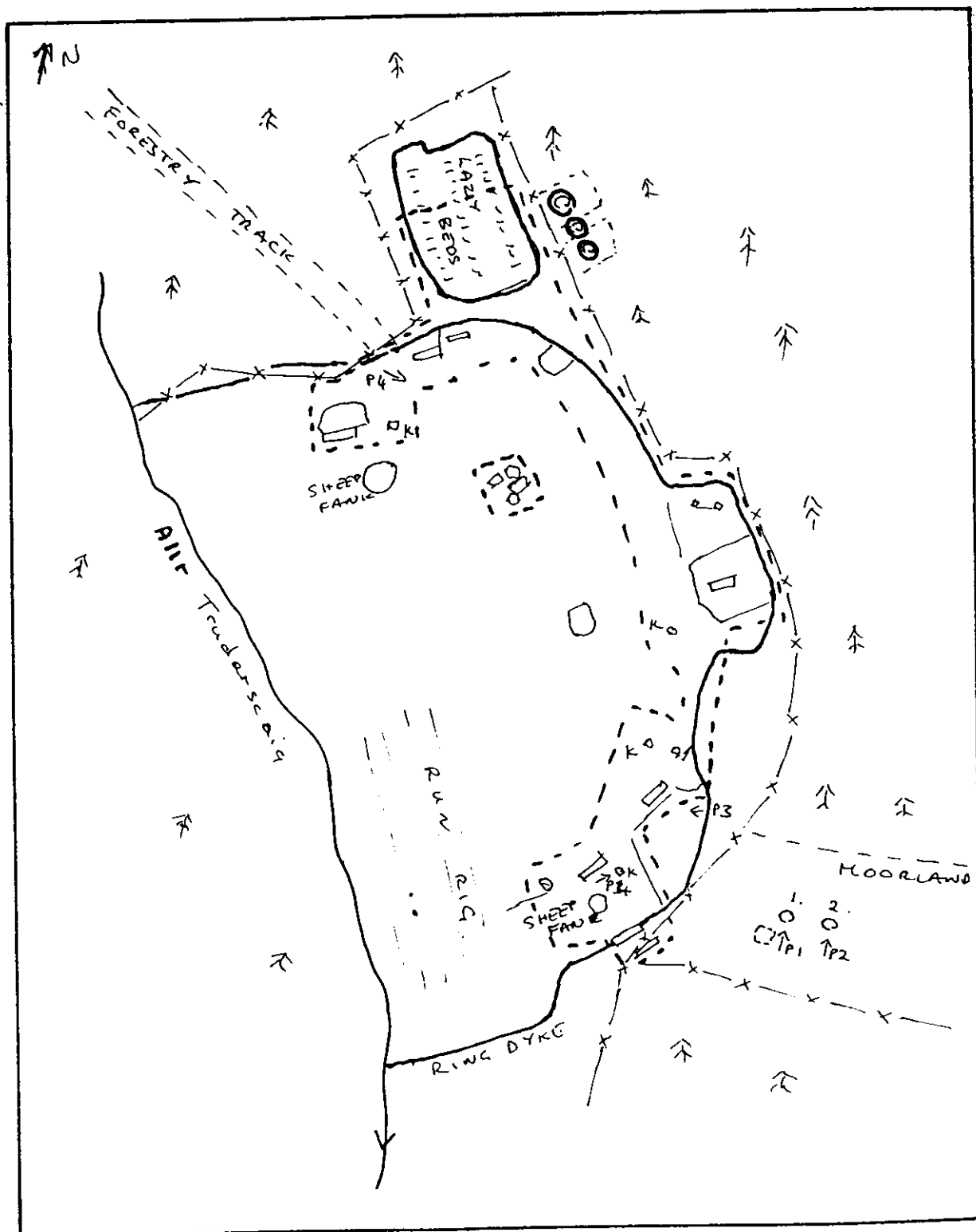
Region HIGHLAND

District SUTHERLAND

Initials of Recorder A.C.

Date of Visit 02-06-97

Visit No 02



K - KILN
 - SCHEDULED AREA
 -X- FORESTRY FENCE

HBM WARDEN SKETCH SHEET

Index No 2512

Monument Tandrasey Mts, OREDALE TOWNSHIP, HUT CIRCLES + SWAMPY CAIRNS

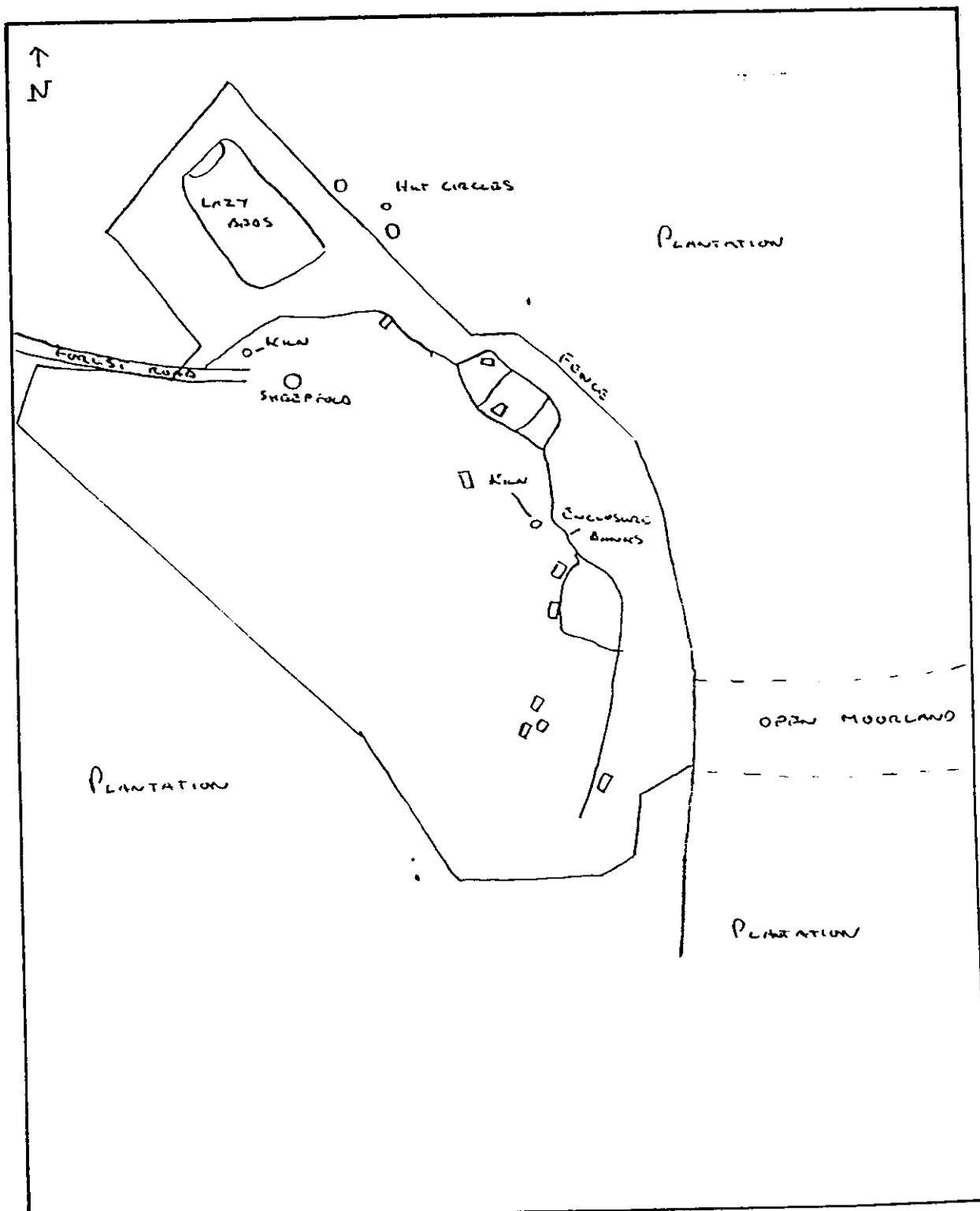
Region Highland

District SWITCHBURGH

Initials of Recorder DS

Date of Visit 23/7/91

Visit No 1



Appendix 6 Photographs

Appendix 7 Other Information

HNC 73 SW 001
HNC 73 SW 002
HNC 73 SW 003
DEPOP+ SETTLEMENTS
+ FIELD SYSTEMS
TRUDERS CRAIG



REGISTERS OF SCOTLAND.
GENERAL REGISTER OF SASINES.
COUNTY OF SUTHERLAND.

132 Folio 146

Presented and Recorded on 25th June 1965

**IN THE MATTER OF THE ANCIENT MONUMENTS
ACTS, 1913 AND 1931.**

To the Secretary of State for Scotland, per the Director, Forestry Commission (Scotland) 25 Drumsheugh Gardens, Edinburgh, the owner of the Monument known as Truderscaig Deserted Township with Enclosures and Clearance Mounds situated to the north north west of Loch Truderscaig and to the south of Cnoc Bad an Leathaid being the subjects indicated in red colour on the annexed Plan and being part of 4 Areas of land, parts of lands of Syre and others, described in Disposition granted by Ralph Midwood in favour of the Secretary of State for Scotland, dated 29th November and recorded in the Division of the General Register of Sasines for the County of Sutherland the 20th December, both 1956

situated in the Parish of **Farr**
County of **Sutherland**

and

In accordance with the provisions of Section 6 of the Ancient Monuments Act, 1931, the Minister of Public Building and Works hereby gives you notice that it is his intention to include the Monument above specified in a list of monuments to be published by him under Section 12 of the Ancient Monuments Consolidation and Amendment Act, 1913.

Dated this

Third day of June 1965

By Order of the Minister.

Under Secretary.

Geoffrey David Crane, Principal

I
in the Office of the Minister of Public Building and Works duly authorised by him in that behalf hereby certify that the notice of which the foregoing is a duplicate together with a copy of the plan annexed and signed as relative hereto was served on the before named **Secretary of State for Scotland** by posting on the Third day of June 1965 between the hours of 4 o'clock and 5 o'clock after noon at the **Hope Street** Post Office, Edinburgh, a copy of the same to him by recorded delivery service addressed as follows:- **The Secretary of State for Scotland, per Director, Forestry Commission (Scotland), 25 Drumsheugh Gardens, Edinburgh, 3.**

G.D. Crane

Register on behalf of the within named the Minister of Public Building and Works in the Register of the County of Sutherland.

W.S.,
Edinburgh, Agent.

M.O.W. 1106E.

DE 11437 DL

146



THE ANCIENT MONUMENTS ACTS, 1913 AND 1931

To the Secretary of State for Scotland, per the Forestry Commission, North Conservancy, 21 Church Street, Inverness, Owner of the Monument consisting of a deserted township with enclosures in Naver Forest at Truderscraig shown coloured red on the annexed plan part of four areas of land, parts of the lands of Syre and others in the Parish of Farr, described in the disposition by Ralph Midwood in favour of the Secretary of State for Scotland dated Twenty-ninth November and recorded in the Division of the General Register of Sasines for the County of Sutherland on Twentieth December both months in Nineteen hundred and fifty six

REGISTERS OF SCOTLAND.
GENERAL REGISTER OF SASINES.
COUNTY OF SUTHERLAND.

Book 186 Folio 179

Presented and Recorded on 27th August 1975

situated in the Parish of Farr

and

County of Sutherland

In accordance with the provisions of Section 6 of the Ancient Monuments Act, 1931, as read with the Transfer of Functions (Scottish Royal Parks and Ancient Monuments) Order, 1969, the Secretary of State hereby gives notice that it is his intention to include the Monument above specified in a list of monuments to be published by him under Section 12 of the Ancient Monuments Consolidation and Amendment Act, 1913.

Given under the Seal of the Secretary of State for Scotland

HFC Kelly

Assistant Secretary

SCOTTISH DEVELOPMENT DEPARTMENT,
(ANCIENT MONUMENTS),
ARGYLE HOUSE,
3, LADY LAWSON STREET,
EDINBURGH, EH3 9SD.

28 July 1975.

I, Alexander McIntosh Thomson, Principal, being an officer duly authorised by the Secretary of State in that behalf hereby certify that the notice of which the foregoing is a duplicate together with a copy of the plan annexed and signed as relative hereto was served on the before named The Secretary of State for Scotland

by posting on the twenty eighth day of July 1975
between the hours of 10 o'clock and 11 o'clock fore noon at the
Tollcross Post Office, Edinburgh, a copy of the same to him
by recorded delivery service addressed as follows:-

The Secretary of State for Scotland, per the Forestry Commission,
North Conservancy, 21 Church Street, Inverness

Register on behalf of the Secretary of State for Scotland in the Register of
the County of SUTHERLAND

Norman Raven

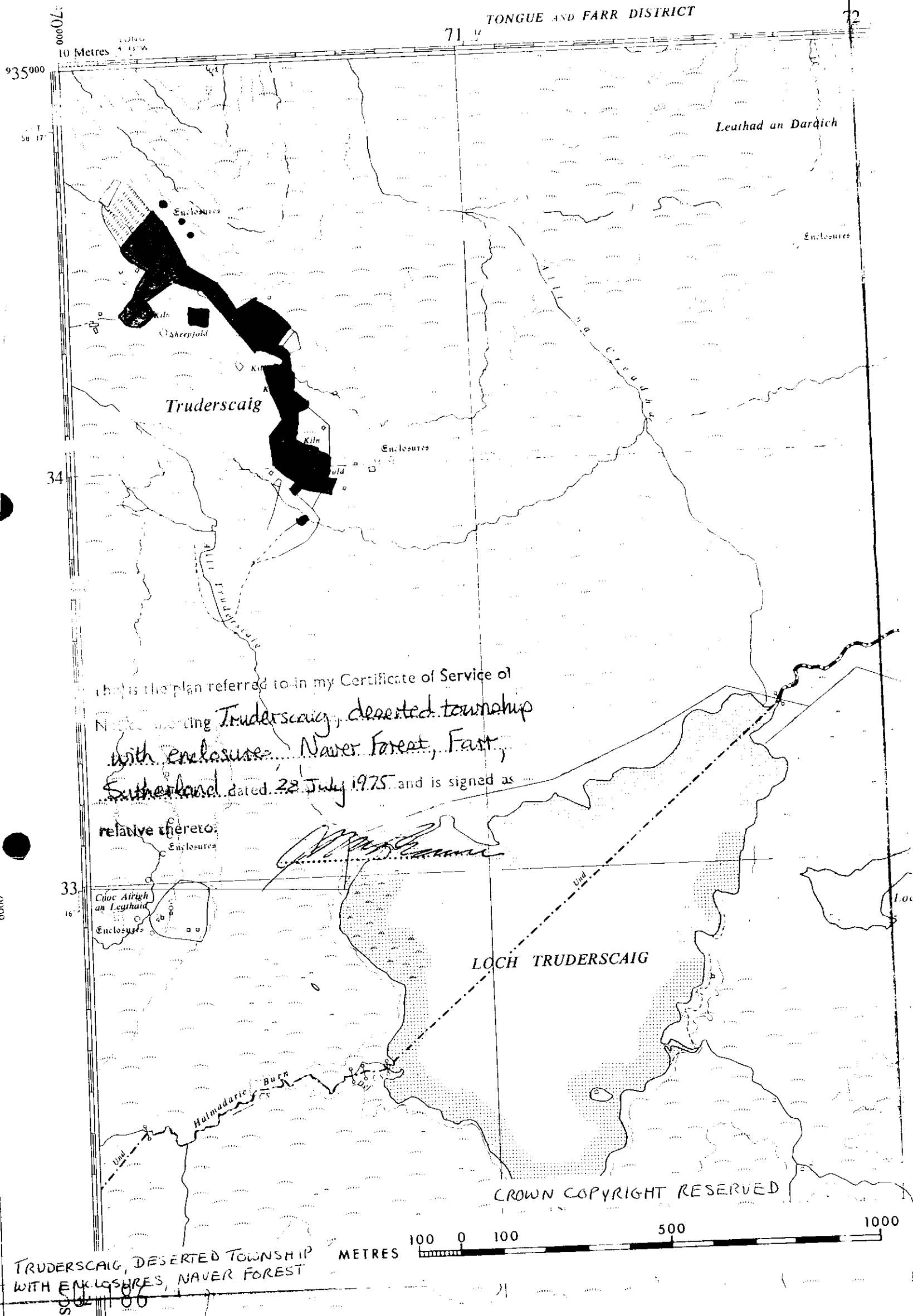
Solicitor,
Edinburgh, Agent.

AM 1000C

DE 18260/2 TBL

SU 186

179



TRUDERSCAIG, DESERTED TOWNSHIP
WITH ENCLOSURES, NAVER FOREST

CROWN COPYRIGHT RESERVED
METRES 100 0 100 500 1000

to the *Office for Scotland*
Tourist Board
St. Andrew's House
James Centre,
Edinburgh, EH1 3TE

BY POST
27 AUG 1975
10-10-80
No. 368
FEE C £4.00
BC

W B.C.

Sgt
CERTIFICATE

of

SERVICE OF NOTICE

by

THE

**SECRETARY OF STATE
FOR SCOTLAND**

under

**THE ANCIENT
MONUMENTS ACTS**

3
1975

File Ref. SC 25567/1A

**Affecting Deserted Township,
Truderscraig, Naver,
Forest, Sutherland**

SOLICITOR

TO

**THE SECRETARY OF STATE
FOR SCOTLAND**

REGISTERS OF SCOTLAND.
GENERAL REGISTER OF SASINES.
COUNTY OF SUTHERLAND.



Book 132 Folio 128
Presented and Recorded on 18th June 1965

**IN THE MATTER OF THE ANCIENT MONUMENTS
ACTS, 1913 AND 1931.**

To the Secretary of State for Scotland, per the Director, Forestry Commission (Scotland), 25 Drumsheugh Gardens, Edinburgh, the owner of the Monuments known as Enclosures at Cnoc Airigh an Leathaid, situated to the west of Loch Trudersnaig and to the south south west of Trudersnaig being the subjects indicated in red colour on the annexed plan and being part of 4 Areas of land, parts of lands of Syre and others, described in Disposition granted by Ralph Midwood in favour of the Secretary of State for Scotland, dated 29th November and recorded in the Division of the General Register of Sasines for the County of Sutherland the 20th December, both 1956

situated in the Parish of Farr and
County of Sutherland

In accordance with the provisions of Section 6 of the Ancient Monuments Act, 1931, the Minister of Public Building and Works hereby gives you notice that it is his intention to include the Monument above specified in a list of monuments to be published by him under Section 12 of the Ancient Monuments Consolidation and Amendment Act, 1913.

Dated this Thirteenth day of May 1965

By Order of the Minister.

G. D. Crane
Under Secretary.

I, Geoffrey David Crane, Principal
in the Office of the Minister of Public Building and Works duly authorised by him in that behalf hereby certify that the notice of which the foregoing is a duplicate together with a copy of the plan annexed and signed as relative hereto was served on the before named Secretary of State for Scotland by posting on the Thirteenth day of May 1965 between the hours of 4 o'clock and 5 o'clock afternoon at the Hope Street Post Office, Edinburgh, a copy of the same to him by recorded delivery service addressed as follows:- Secretary of State for Scotland, per Director, Forestry Commission (Scotland), 25 Drumsheugh Gardens, Edinburgh.

Register on behalf of the within named the Minister of Public Building and Works in the Register of the County of Sutherland.

W.S.,
Edinburgh, Agent.

Ende Bad na Palme

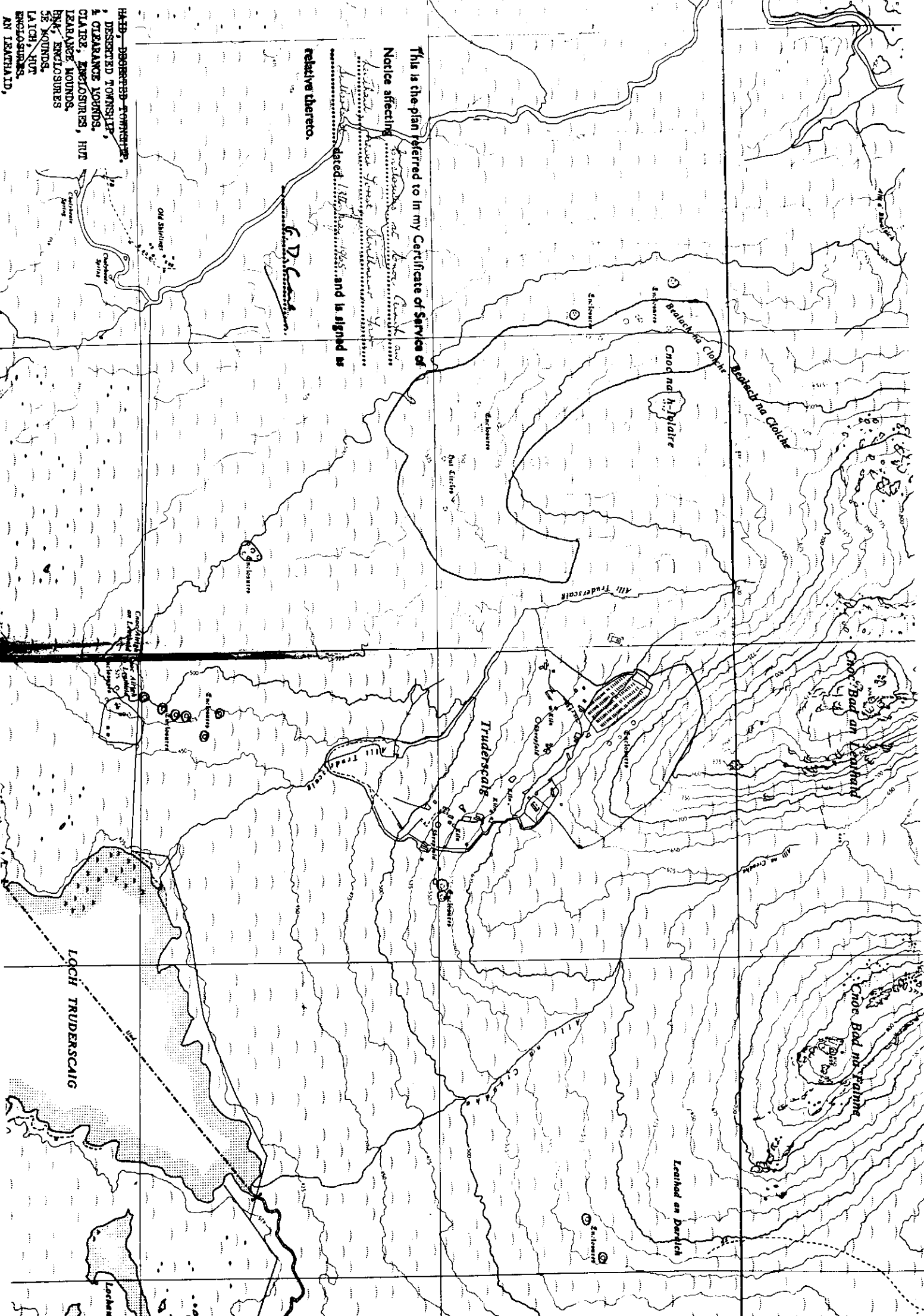
Figure 1 is a schematic diagram of a single neuron. It shows a central cell body (soma) containing a nucleus. A dendrite extends from the cell body, and an axon extends from the cell body. The axon is covered by a myelin sheath. The diagram is labeled with 'DENDRITE', 'CELL BODY', 'AXON', and 'MYELIN SHEATH'.

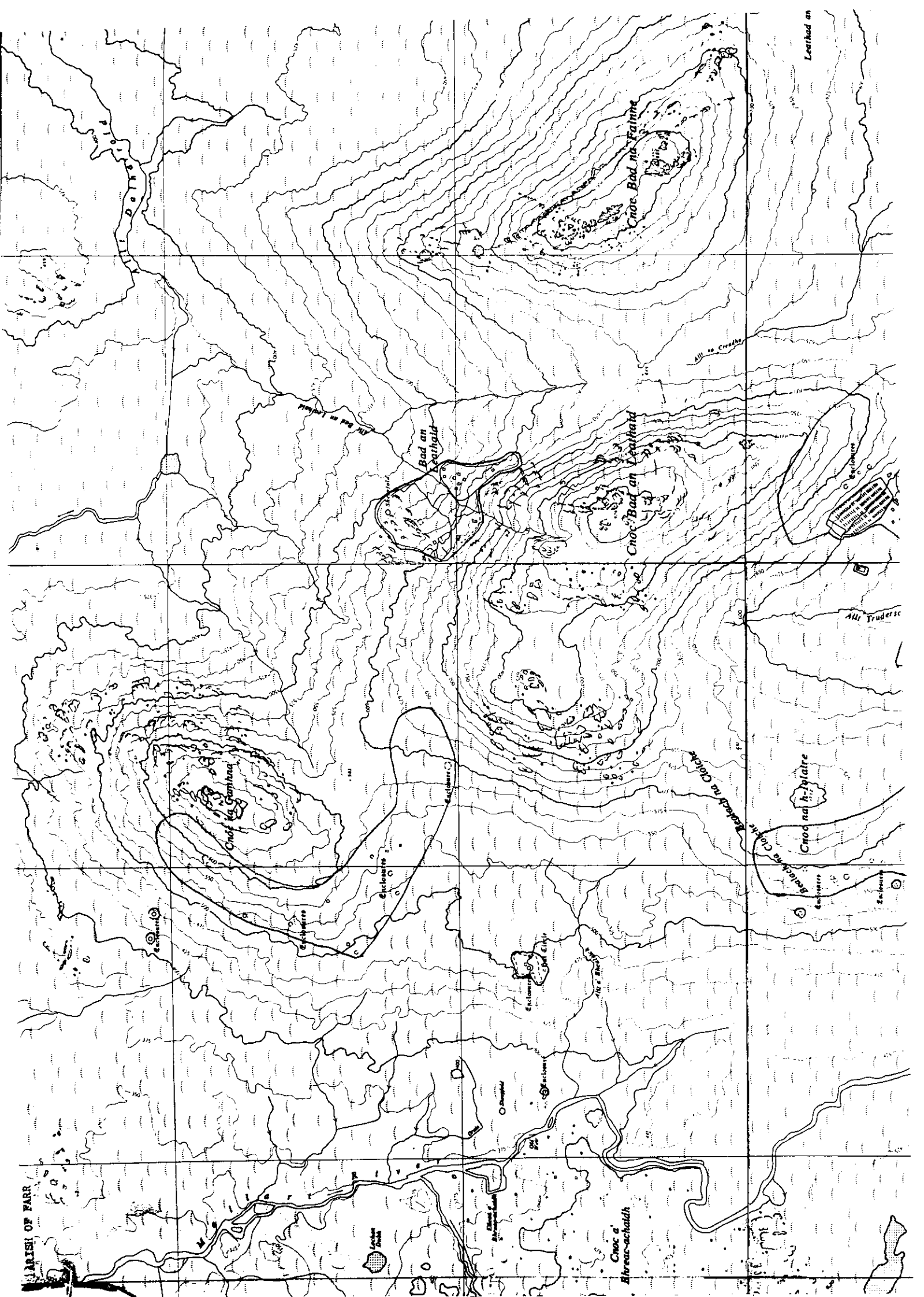
LÖCH TRUDERSCAIG

GRAND COPPER TRUST RESERVE

HEDD, DROUGHTED TOWNSHIP,
 & CLEARANCE LANDS,
 CLARE, ENCLOSURES, HUT
 LEANER, MOUNDS,
 52 MOUNDS,
 LAICH, HUT
 ENCLOSURES,
 AN LEATHAID,

This is the plan referred to in my Certificate of Service of
 Notice affecting *the land at*
the foot of the hill
dated 18th May 1865 and is signed as
 relative thereto.





PARISH OF FARR

Leethad an

Cnoc na Fainne

Bad an

Cnoc na h-Àirde

Cnoc na h-Àirde

Cnoc na h-Àirde

Cnoc a

Shreacachd

[illegible]

Diane Brown
18th June, 191
12-1.

101
C.L. &

CERTIFICATE

of

SERVICE OF NOTICE

by

THE
MINISTER OF
PUBLIC BUILDING
AND WORKS

under

THE ANCIENT
MONUMENTS ACTS
1913 and 1931

7 1965.

Affecting Enclosures at Onoc
Airigh an Leathaid, Haver
Forest, Stratnavear, Farr,
Sutherland.

A. M. ANDERSON,
W.S.,
SOLICITOR
TO
THE MINISTRY OF
PUBLIC BUILDING AND WORKS

A. M. ANDERSON,
W.S.,
9 ALBYN PLACE, EDINBURGH

0000

ABSTRACT	Site Name: TRUDERS CANY.
	Description: DESERTED TOWNSHIP WITH ENCLOSURES.

STATUS (✓)	Guardianship	Scheduled	✓	Other
------------	--------------	-----------	---	-------

Date: 28/7/1975	EXTENT (✓)	Artefact		Monument		Area	✓
Reg. of Sasines	County: <i>SOUTH Ayr</i>			Book: 186	Folio: 175		

LOCATION	Old County: <u>SUTHERLAND.</u>										District: <u>SUTHERLAND.</u>										
	Parish: <u>FALK.</u>																				
Grid Ref. Monument	N																				
Grid Ref(s). Area	N	C	7	0	5		3	4	0												
	N	C	7	0	3		3	4	6												
	N																				
	N																				
	N																				
NMRS Concordance No(s)	N	C	7	3	5	W	1				SMR No(s)	H	N	C	7	3	5	W	0	0	1
	N	C	7	3	5	W	3					H	N	C	7	3	5	W	0	0	3
	N									H		N									
	N									H		N									
	N									H		N									
	N									H		N									
Other Locational Details: <u>NNW OF LOCH TRUWERSCAIG, S. OF CNOC BAD AN LEATHAD.</u>																					

[illegible]



DEPOP + SETTLEMENTS
+ FIELD SYSTEMS
TRUDERS CRAIG

THE ANCIENT MONUMENTS ACTS, 1913 AND 1931

To the Secretary of State for Scotland, per the Forestry Commission, North Conservancy, 21 Church Street, Inverness, Owner of the Monument consisting of a deserted township with enclosures in Naver Forest at Truderscraig shown coloured red on the annexed plan part of four areas of land, parts of the lands of Syre and others in the Parish of Farr, described in the disposition by Ralph Midwood in favour of the Secretary of State for Scotland dated Twenty-ninth November and recorded in the Division of the General Register of Sasines for the County of Sutherland on Twentieth December both months in Nineteen hundred and fifty six

situated in the Parish of Farr
County of Sutherland

In accordance with the provisions of Section 6 of the Ancient Monuments Act, 1931, as read with the Transfer of Functions (Scottish Royal Parks and Ancient Monuments) Order, 1969, the Secretary of State hereby gives notice that it is his intention to include the Monument above specified in a list of monuments to be published by him under Section 12 of the Ancient Monuments Consolidation and Amendment Act, 1913.

Given under the Seal of the Secretary of State for Scotland

HFG Kelly
Assistant Secretary

SCOTTISH DEVELOPMENT DEPARTMENT,
(ANCIENT MONUMENTS),
ARGYLE HOUSE,
3, LADY LAWSON STREET,
EDINBURGH, EH3 9SD.
28 July 1975.

I, Alexander McIntosh Thomson, Principal, _____ being an officer duly authorised by the Secretary of State in that behalf hereby certify that the notice of which the foregoing is a duplicate together with a copy of the plan annexed and signed as relative hereto was served on the before named The Secretary of State for Scotland

by posting on the *twenty eighth* day of *July* 1975
between the hours of 10 o'clock and 11 o'clock forenoon at the
Tollcross Post Office, Edinburgh, a copy of the same to him
by recorded delivery service addressed as follows:-

The Secretary of State for Scotland, per the Forestry Commission,
North Conservancy, 21 Church Street, Inverness

Register on behalf of the Secretary of State for Scotland in the Register of
the County of SUTHERLAND

Samuel Raver

Solicitor,
Edinburgh, Agent.
DE 18260/2 TBL

AM 1000C

SU 186

REGISTERS OF SCOTLAND.
GENERAL REGISTER OF SASINES.
COUNTY OF SUTHERLAND.
Book 186 Folio 179

Presented and Recorded on *27th August 1975*

